



Northeast Ohio Regional
Sewer District

Protecting Your Health and Environment

July 26, 2007

Jeff Reynolds
Ohio EPA, Division of Surface Water
Standards & Technical Support Section
50 West Town Street, Suite 700
P.O. Box 1049
Columbus, Ohio 43216-10499

Dear Mr. Reynolds:

Please find enclosed the amended Level 3 Project Study Plan titled "2007 West Creek Restoration Evaluation." The plan has been amended to include the comments discussed during the June 15, 2007 conference call between the Division of Surface Water and NEORS D.

If you have any questions regarding the content of this study plan, please do not hesitate to contact me. I can be reached by email at rhoadesj@neorsd.org or phone (216) 641-6000 ext. 2219.

Sincerely,

John W. Rhoades
Supervisor of Environmental Assessment
Northeast Ohio Regional Sewer District

Level 3 Project Study Plan

2007 West Creek Restoration Evaluation

(1) Objectives

Starting in the late summer of 2007, stream restoration projects will begin at seven sites on West Creek in Cuyahoga County. The goals of these restoration projects are to improve existing in-stream habitat, construct additional in-stream habitat, remove or alter existing fish migration barriers, and re-stabilize eroding stream banks by utilizing bioengineered technology and natural channel design techniques. The purpose of this study is to assess habitat conditions and fish and macroinvertebrate community health in West Creek prior to restoration activities in order to establish a baseline for future monitoring. Water quality sampling will also be conducted during assessment activities. The results obtained from sampling will be evaluated using Ohio EPA's Qualitative Habitat Evaluation Index (QHEI), Index of Biotic Integrity (IBI), and Invertebrate Community Index (ICI). An examination of the individual metrics that comprise these indices, along with water quality data and the Ohio EPA Macroinvertebrate Field Sheet, will also be used in subsequent years to determine the degree of improvement resulting from restoration of the creek.

(2) Nonpoint/Point Sources

Point Sources	Nonpoint Sources
Combined Sewer Overflows	Urban runoff
Sanitary Sewer Overflows	Landfills
Storm Sewer Outfalls	Spills

A map has been provided in Appendix A to show point sources that may be influencing the water quality at each sample location. These sources of pollution, along with the nonpoint sources listed in the table above, may be impacting the health of the fish and benthic macroinvertebrate communities in West Creek and will need to be taken into account when evaluating changes to these communities following restoration activities.

(3) Parameters Covered

Fish specimens will be identified to species level, weighed, counted and examined for the presence of external anomalies including DELTs (deformities, eroded fins, lesions and tumors).

Macroinvertebrate specimens will be identified to the lowest practical taxonomic level and whenever possible, to the level of taxonomy recommended in Ohio EPA's *Biological Criteria for the Protection of Aquatic Life, Volume III* (1987, updated September 30, 1989).

Water quality samples will be collected at each electrofishing/macroinvertebrate site. Appendix B lists the parameters to be tested. Field measurements for dissolved oxygen, pH, temperature and specific conductance will also be performed. A water quality observation checklist will be completed at each site during each sample collection (Appendix B).

The Ohio EPA Macroinvertebrate Field Sheet will be completed at each site during HD sampler retrieval. In addition, stream habitat will be measured using components of the QHEI including substrate, instream cover, channel morphology, riparian zone and bank erosion, pool/glide and riffle/run quality and gradient.

(4) Field Collection and Data Assessment Techniques

Field collections for fish will be conducted at sites 1, 8, 9b, 11, and 14 (see table in section 5). These sites were chosen because they are located upstream and downstream of fish barriers that will be removed during the restoration project. Sampling will be conducted using longline electrofishing techniques and will consist of shocking all habitat types within a sampling zone, which is 0.15 kilometers in length, while moving from downstream to upstream. The stunned fish will be collected and placed into a live well for later identification.

Fish will be identified to species level, counted, and examined for the presence of external anomalies including DELTs. Fish easily identified will be returned to the site from which they are collected. Subsamples of difficult to identify species will be brought back to the laboratory for verification by NEORSD personnel and, if necessary, sent to The Ohio State University College Museum of Biological Diversity for verification by the Curator of Fish. Voucher specimens will be collected as described in section (14). Endangered species and those too large for preservation will not be collected as voucher specimens, but will instead be photographed. Photographed vouchers will include features that permit definitive identification of the particular species.

Fish will be preserved in 10 percent formalin in the field, soaked in tap water for 24 to 48 hours after 5 to 7 days, then transferred to solutions of 30 and 50 percent ethanol for 5 to 7 days each and, finally, to 70 percent ethanol for long-term storage. Specimens larger than six inches will be slit along the right side and then

soaked in formalin for approximately 10 to 14 days before being transferred to water and solutions of 30, 50 and 70 percent ethanol. Label information will include location (description and coordinates), date, time, collectors' names and sample identification code for each specimen collected.

Macroinvertebrate sampling will be conducted at sites 1, 8, 9b, 11 and 14 using quantitative and qualitative sampling techniques. Quantitative sampling will include installation of a five Hester-Dendy multi-plate artificial substrate sampler assemblage (HD) that is colonized for a six-week period. Multiple HD samplers may be installed at some or all of the locations to reduce the loss of samplers due to the HD sampler having been vandalized, buried, etc. Five Surber square-foot samples may be used in place of a HD sampler where deemed uncollectible due to the HD sampler having been vandalized, buried, etc. Surber samples, if supplemented for a HD sampler, will be used for informational purposes only, and will not be used to calculate an ICI score. Qualitative sampling will be conducted using a D-frame dip net when HDs are retrieved. The Ohio EPA Macroinvertebrate Field Sheet will be completed during each HD retrieval. Tiffany Moore of NEORSD and Marty Sneen of EA Engineering, Sciences, and Technology, both Level 3 QDCs for Benthic Macroinvertebrate Biology, will identify the specimens to the lowest practical taxonomic level and when the condition of the specimen allows, to the level of taxonomy recommended in Ohio EPA's *Biological Criteria for the Protection of Aquatic Life, Volume III* (1987, updated September 30, 1989). Voucher specimens will be collected as described in section (14). Difficult to identify species will be sent to EA Engineering, Science and Technology for verification. Stream flow will be measured with a Marsh-McBirney FloMate Model 2000 Portable Flow Meter when the HD samplers are installed and retrieved.

A detailed description of the sampling and analysis methods utilized in the fish community and macroinvertebrate surveys, including calculations of the IBI and ICI, can be found in Ohio EPA's *Biological Criteria for the Protection of Aquatic Life, Volumes II* (1987, updated January 1, 1988) and *III* (1987, updated September 30, 1989).

Water quality sampling will be completed at sites 1, 8, 9b, 11, and 14. Techniques used for water quality sampling and chemical analyses will follow the *Manual of Ohio EPA Surveillance Methods and Quality Assurance Practices* (2006). Chemical water quality samples from each site will be collected with one 4-liter disposable polyethylene cubitainer with disposable polypropylene lid and two 473 mL plastic Isco bottles. All water quality samples will be collected as grab samples. Acid preservation of the samples, as specified in standard operating procedure for each parameter, will occur in the field. Appendix B lists the analytical method and detection limit for each parameter analyzed. Field analyses

include the use of a Marsh-McBirney FloMate Model 2000 Portable Flow Meter, which measures flow in feet per second, and a YSI-556 MPS Multi-Parameter Water Quality Meter to measure dissolved oxygen, water temperature, specific conductivity and at the time of sampling. Meter specifications have been included in Appendix B.

Stream habitat will be measured at all sites by scoring components of the QHEI, including substrate, instream cover, channel morphology, riparian zone and bank erosion, pool/glide and riffle/run quality and gradient. Specific methods to be used are described in Ohio EPA's, *The Qualitative Habitat Evaluation Index (QHEI): Rationale, Methods, and Application* (1989).

Where possible, data assessment will include an analysis of spatial trends in the collected data, especially changes in fish and macroinvertebrate communities immediately upstream and downstream of existing migration barriers. Graphs that show QHEI, IBI, and ICI scores will be prepared. These graphs, along with an examination of individual metrics that comprise these indices and water quality data collected during sampling will be used to evaluate the degree of success resulting from specific restoration activities.

(5) Sampling Locations

The following electrofishing and macroinvertebrate sample locations, listed from upstream to downstream on West Creek, will be surveyed during the 2007 field season.

Location	Latitude	Longitude	River Mile	Description	Quadrangle	Purpose
Site #14	41.3630°N	81.6894°W	7.90	Downstream from West Pleasant Valley Road	Broadview Heights	Evaluate habitat, fish, & macroinvertebrate prior to restoration
Site #11	41.4122°N	81.6754°W	3.65	Upstream of Broadview Road	Cleveland South	Evaluate habitat, fish, & macroinvertebrate prior to restoration and removal of fish barrier
Site #9B	41.4120°N	81.6747°W	2.40	Brooklyn Heights Park, upstream from I-480	Cleveland South	Evaluate habitat, fish, & macroinvertebrate prior to restoration and removal of fish barrier
Site #9A	41.4134°N	81.7606°W	2.10	Downstream from I-480	Cleveland South	Evaluate habitat changes prior to restoration and removal of fish barrier
Site #8	41.4144°N	81.6619°W	1.60	Downstream from Lancaster Drive Bridge	Cleveland South	Evaluate habitat, fish, & macroinvertebrate changes prior to restoration and removal of fish barrier
Site #6	41.4097°N	81.6570°W	1.10	ODOT Concrete Flume	Cleveland South	Evaluate habitat changes prior to restoration and removal of fish barrier
Site #5	41.4093°N	81.6556°W	1.00	Adjacent to Mercomp Landfill	Cleveland South	Evaluate habitat changes prior to restoration
Site #1	41.4152°N	81.6479°W	0.20	Between Granger & Schaaf Roads	Cleveland South	Evaluate habitat, fish, & macroinvertebrate changes prior to restoration

(6) Schedule

Initial data collection will be made prior to the beginning of construction, for each project site, to establish baseline conditions.

Two electrofishing surveys will be conducted in 2007 between June 15 and October 15. Each survey will be conducted at least four to five weeks apart. Specific dates have not been scheduled. Stream flow and weather conditions will be assessed weekly to determine when each electrofishing pass will be conducted.

Artificial substrate samplers will be installed on West Creek at all of the macroinvertebrate sites between June 15 and July 15, 2007 and retrieved six weeks later. Specific dates have not been scheduled. Stream flow and weather conditions will be assessed weekly to determine when the HD installations will be conducted.

Water quality samples will be collected a minimum of three times between June 15 and October 15, 2007.

Ohio EPA Macroinvertebrate Field Sheets will be completed during the retrieval of each HD sampler.

Habitat evaluations will be conducted one time in 2007 between June 15 and October 15. These evaluations will be conducted around the same time as one of the electrofishing passes.

(7) QA/QC

Quality assurance and quality control of sampling and analysis methods for habitat, fish, and macroinvertebrate evaluations will follow Ohio EPA's *Biological Criteria for the Protection of Aquatic Life, Volumes II* (1987, updated January 1, 1988) and *III* (1987) and *The Qualitative Habitat Evaluation (QHEI): Rationale, Methods, and Application* (1989) and USEPA's *Rapid Bioassessment Protocols For Use in Streams and Wadeable Rivers: Periphyton, Benthic Macroinvertebrates, and Fish*, Second Edition (1999) EPA 841-B-99-002.

Electrofishing equipment will be used according to the guidelines listed in the operation and maintenance manual provided by Coffelt, Inc. Malfunctioning equipment will not be used to conduct surveys. Proper steps will be taken to correct the problem as soon as possible, whether by repairing in the field or at the NEORSD Environmental & Maintenance Services Center or by contacting the supplier or an appropriate service company.

Subsamples of difficult to identify species will be brought back to the laboratory for verification by NEORSD personnel and if necessary, sent to The Ohio State University College Museum of Biological Diversity for verification by the Curator of Fish. Voucher specimens will be collected as described in section (14). Endangered species and those too large for preservation will not be collected as voucher specimens, but will instead be photographed. Photographed vouchers will include features that will permit definitive identification of the particular species.

Macroinvertebrate community assemblages will be identified to the lowest practical taxonomic level and when the condition of the specimen allows, to the level of taxonomy recommended in Ohio EPA's *Biological Criteria for the Protection of Aquatic Life, Volume III* (1987, updated September 30, 1989). The EA Engineering, Science and Technology QA/QC manual is attached in Appendix C. All macroinvertebrate specimens collected and identified by EA Engineering, Science and Technology will be returned to NEORSD. Voucher specimens will be separated into individual vials and collected as described in section (14). The remaining specimens for each site will be placed in a single container labeled with the site number and method and date of collection. All specimens and accompanying chain-of-custody documentation will be retained by NEORSD and stored at the Environmental & Maintenance Services Center (EMSC) for a period not less than ten years.

Water samples obtained for chemical analyses will be collected, labeled and then placed on ice inside the field truck. The field truck will remain locked when not occupied/visible. Sampling activities, including sample time and condition of surface water sampled, will be entered in a QDC log book and on the water quality observation checklist. The samples are then delivered immediately to the NEORSD Analytical Services cooler, after which the door to the cooler will be locked and the samples will be transferred to the custody of Analytical Services. The NEORSD Analytical Services Quality Manual and associated Standard Operating Procedures will be provided to Ohio EPA by the Quality Assurance Officer at Analytical Service. The Quality Assurance Officer at Analytical Service will send updates, revisions and any information on document control to Ohio EPA as needed.

(8) Work Products

Following the completion of the project, a spreadsheet that presents data including species, numbers, weights, pollution tolerances, the incidence of DELT anomalies, and IBI and MIwb scores will be produced for fishes collected on West Creek. A spreadsheet that presents the types and numbers of macroinvertebrates collected and ICI scores at each site will also be produced. Reports summarizing,

interpreting, graphically presenting, and discussing the QHEI, IBI, and ICI scores in relation to restoration activities and water quality data will be prepared.

(9) Qualified Data Collectors

The following Level 3 Qualified Data Collectors will be involved with this study:

Name	Address	Email Address	Phone Number	QDC Specialty(s)
Kathryn Crestani	4747 East 49 th Street Cuyahoga Hts., Ohio 44125	crestanik@neorsd.org	216-641-6000	QDC - 011 CWQA/SHA
¹ Seth Hothem	4747 East 49 th Street Cuyahoga Hts., Ohio 44125	hothems@neorsd.org	216-641-6000	QDC - 010 CWQA/FCB/SHA
^{2,3} Tiffany Moore	4747 East 49 th Street Cuyahoga Hts., Ohio 44125	mooret@neorsd.org	216-641-6000	QDC - 017 CWQA/BMB/SHA
⁴ John W. Rhoades	4747 East 49 th Street Cuyahoga Hts., Ohio 44125	rhoadesj@neorsd.org	216-641-6000	QDC - 008 CWQA/FCB/SHA
Tom Zablotny	4747 East 49 th Street Cuyahoga Hts., Ohio 44125	zablotnyt@neorsd.org	216-641-6000	QDC - 018 CWQA/FCB/SHA
^{5,6} Cathy Zamborsky	4747 East 49 th Street Cuyahoga Hts., Ohio 44125	zamborskyc@neorsd.org	216-641-6000	QDC - 009 CWQA/SHA
³ Marty Sneen	EA Engineering, Science and Technology 444 Lake Cook Road, Suite #18 Deerfield, IL 60015	msneen@eaest.com	847-945-8010	QDC-026 BMB
¹ Fish Community Biology (FCB) Project Manager		⁴ Lead Project Manager		
² Benthic Macroinvertebrate Biology (BMB) Project Manager		⁵ Chemical Water Quality Assessment (CWQA) Project Manager		
³ Benthic Macroinvertebrate Identification		⁶ Stream Habitat Assessment (SHA) Project Manager		

The following is a list of persons not qualified as level 3 data collectors who may be involved in the project. Prior to the start of sampling, the project managers will explain to each of these and any other individuals the proper methods for electrofishing and macroinvertebrate collections, water quality sampling and QHEI evaluation. Sampling will only be completed under the direct observation of a QDC. The lead project manager will be responsible for reviewing all reports and data analysis prepared by qualified personnel prior to completion.

Name	Address	Email Address	Phone Number
Joseph Broz	4747 East 49 th Street Cuyahoga Hts., Ohio 44125	brozj@neorsd.org	216-641-6000
Tim Dobriansky	4747 East 49 th Street Cuyahoga Hts., Ohio 44125	dobrianskyt@neorsd.org	216-641-6000
Rae Grant	4747 East 49 th Street Cuyahoga Hts., Ohio 44125	grantr@neorsd.org	216-641-6000
Lateefah Hafeez	4747 East 49 th Street Cuyahoga Hts., Ohio 44125	hafeezl@neorsd.org	216-641-6000
Eric Hinton	4747 East 49 th Street Cuyahoga Hts., Ohio 44125	hintone@neorsd.org	216-641-6000
Ronald Maichle	4747 East 49 th Street Cuyahoga Hts., Ohio 44125	maichler@neorsd.org	216-641-6000

West Creek Restoration Evaluation Study Plan
 March 15, 2007, *Amended July 26, 2007*

Name	Address	Email Address	Phone Number
Mike Pavlik	4747 East 49 th Street Cuyahoga Hts., Ohio 44125	pavlikm@neorsd.org	216-641-6000
Francisco Rivera	4747 East 49 th Street Cuyahoga Hts., Ohio 44125	riveraf@neorsd.org	216-641-6000
Kevin Roff	4747 East 49 th Street Cuyahoga Hts., Ohio 44125	roffk@neorsd.org	216-641-6000
Frank Schuschu	4747 East 49 th Street Cuyahoga Hts., Ohio 44125	schuschuf@neorsd.org	216-641-6000
Elizabeth Toot-Levy	4747 East 49 th Street Cuyahoga Hts., Ohio 44125	toot-levye@neorsd.org	216-641-6000
Wolfram vonKiparski	4747 East 49 th Street Cuyahoga Hts., Ohio 44125	vonkiparskiw@neorsd.org	216-641-6000
Timothy Whipple	4747 East 49 th Street Cuyahoga Hts., Ohio 44125	whipplet@neorsd.org	216-641-6000
Mohammed Zachariah	4747 East 49 th Street Cuyahoga Hts., Ohio 44125	zachariah@neorsd.org	216-641-6000

- (10) Documentation of approval of project manager and other personnel as level 3 qualified data collectors

See attached (Appendix D).

- (11) Contract laboratory contact information

Any fish that is not positively identified in the field or NEORSD laboratory will be sent to The Ohio State University College Museum of Biological Diversity for verification by the Curator of Fish. Fish will be identified to the species level.

Dr. Ted Cavender, Curator of Fish
 1315 Kinnear Road, Columbus, Ohio 43212
cavender.1@osu.edu
 614-292-7873

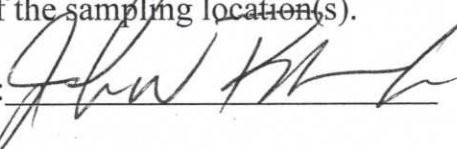
Marty Sneen, Benthic Specialist (QDC# 026)
 EA Engineering, Science and Technology
 444 Lake Cook Road Suite #18
 Deerfield, IL 60015
msneen@eaest.com
 847-945-8010 ext. 108

- (12) Copy of ODNR collector's permit

See attached (Appendix E).

(13) Catalog Statement

A digital photo catalog of all sampling locations will be maintained for 10 years and will include photos of the specific sampling location(s), the riparian zone adjacent to the sampling location(s) and the general land use in the immediate vicinity of the sampling location(s).

Signature: 

Date: 07/26/07

(14) Voucher Specimen Statement

Based on Ohio EPA's Final Responsiveness Summary of the Credible Data Rules (3/24/06), NEORSD is requesting approval of an alternative vouchering protocol, as follows:

NEORSD will maintain a benthic macroinvertebrate and fish voucher collection which includes two specimens, or appropriate photo vouchers, of each species or taxa collected during the course of biological sampling from any stream within the NEORSD's service area. When benthic macroinvertebrate from multiple surface waters are collected within the same year and identified by the same QDC, one voucher collection will be created to represent the specimens collected from those streams. When fish specimens from multiple surface waters are collected within the same, one voucher collection will be created to represent the specimens collected from those streams. A separate collection for each sampling event will not be maintained.


NEORSD will provide specimens or photo vouchers to the Director upon request. This collection will be stored at the NEORSD laboratory in the Environmental and Maintenance Services Center.

Signature: 

Date: 07/26/07

(15) Trespassing Statement

I, John W. R. Heads, have not been convicted or pleaded guilty to a Violation of section 2911.21 of the Revised Code (criminal trespass) or a substantially similar municipal ordinance within the previous five years.

Signature: 

Date: 07/26/07

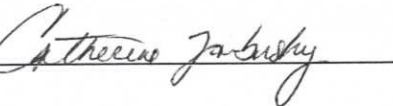
I, Thomas J Zablotsky have not been convicted or pleaded guilty to a Violation of section 2911.21 of the Revised Code (criminal trespass) or a substantially similar municipal ordinance within the previous five years.

Signature:  Date: 7-26-07

I, Seth Hothem, have not been convicted or pleaded guilty to a Violation of section 2911.21 of the Revised Code (criminal trespass) or a substantially similar municipal ordinance within the previous five years.

Signature:  Date: 7/26/07

I, CATHERINE ZAMBORSKY, have not been convicted or pleaded guilty to a Violation of section 2911.21 of the Revised Code (criminal trespass) or a substantially similar municipal ordinance within the previous five years.

Signature:  Date: 7/26/07

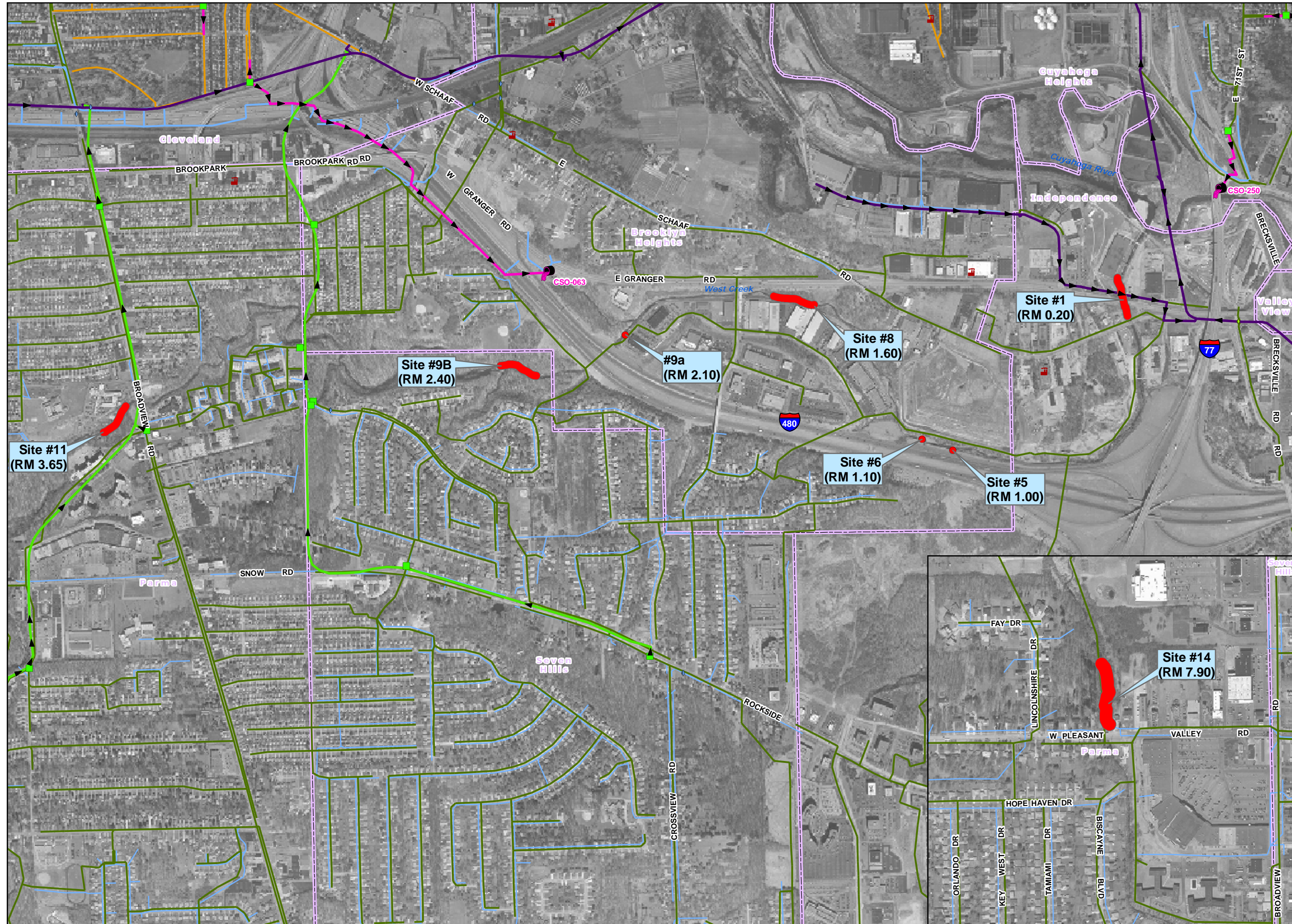
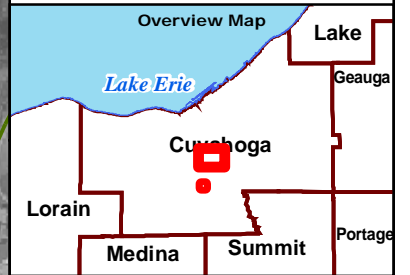
I, Kathryn Crestan, have not been convicted or pleaded guilty to a Violation of section 2911.21 of the Revised Code (criminal trespass) or a substantially similar municipal ordinance within the previous five years.

Signature:  Date: 7/26/07

I, Tiffany L. Moore, have not been convicted or pleaded guilty to a Violation of section 2911.21 of the Revised Code (criminal trespass) or a substantially similar municipal ordinance within the previous five years.

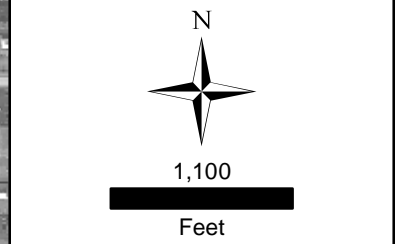
Signature:  Date: 7/30/07

Appendix A



West Creek Restoration Evaluation

- CSO Outfalls
- Habitat Only
- Fish, Macroinvertebrate, Habitat and Water Sample Site
- Automated Regulators
- Manual Control Device
- Hydro Brake
- Regulator
- Wastewater Treatment Facility
- WQIS Industries
- Flow Monitor
- Level Monitor
- Remote Level Monitor
- Rain Gauges
- Stream
- Interceptor Sewer
- (ICRS) Intercommunity Relief Sewer
- CSO Control Sewer
- CSO Responsibility Sewer
- Local Combined Sewer
- Local Sanitary Sewer
- Local Storm Sewer
- Local Culverted Stream
- Local Force Main
- Community Boundary



Appendix B

Parameter	Test	Detection Limit
Alkalinity	EPA 310.2	5 mg/L
COD	EPA 410.4	1 mg/L
Hex Chrome	SM 3500	10 ug/L
Mercury	EPA 245.2	0.05 ug/L
NH3	EPA 350.1	0.01 mg/L
NO2	EPA 354.1	0.01 mg/L
NO3	EPA 353.2	0.01 mg/L
Soluble-P	SoIPO4	0.01 mg/L
Total-P	EPA 365.2	0.01 mg/L
BOD	EPA 405.1 (5 Day)	2 mg/L
TDS	EPA 160.1	1 mg/L
Ag	EPA 200.7	1 µg/L
Al	EPA 200.7	5 µg/L
As	EPA 200.7	2 µg/L
Be	EPA 200.7	0.5 µg/L
Ca	EPA 200.7	50 µg/L
CaCO3	EPA 200.7	1 µg/L
Cd	EPA 200.7	1 µg/L
Co	EPA 200.7	1 µg/L
Cr	EPA 200.7	1 µg/L
Cu	EPA 200.7	1 µg/L
Fe	EPA 200.7	1 µg/L
K	EPA 200.7	50 µg/L
Mg	EPA 200.7	20 µg/L
Mn	EPA 200.7	1 µg/L
Mo	EPA 200.7	2 µg/L
Na	EPA 200.7	20 µg/L
Ni	EPA 200.7	1 µg/L
Pb	EPA 200.7	3 µg/L
Sb	EPA 200.7	5 µg/L
Se	EPA 200.7	5 µg/L
Sn	EPA 200.7	10 µg/L
TMET	EPA 200.7	(sum of Cr+Cu+Ni+Zn)
Ti	EPA 200.7	10 µg/L
TI	EPA 200.7	10 µg/L
V	EPA 200.7	1 µg/L
Zn	EPA 200.7	1 µg/L
TS	EPA 160.3	1 mg/L
TSS	EPA 160.2	1 mg/L
Turbidity	SM 2130B	0.1 NTU
pH	EPA 150.1	1-14 s.u.

NEORSD Surface Water Condition Sampling Field Data Form

Date: _____ Time: _____ Site (RM): _____

Flow: Low Medium High _____ fps

USGS 04208000 Cuyahoga River @ Independence, OH Flow Gage: _____ ft³/sec*

HD Status: OK Buried Out of Water Missing

Clarity: Clear Murky Turbid Other: _____

Color: None Green Brown Grey Other: _____

Was this sample taken during or following a wet weather event? Yes/No

If yes, when and how much rain occurred? _____

General Comments: _____

Date: _____ Time: _____ Site (RM): _____

Flow: Low Medium High _____ fps

USGS 04208000 Cuyahoga River @ Independence, OH Flow Gage: _____ ft³/sec*

HD Status: OK Buried Out of Water Missing

Clarity: Clear Murky Turbid Other: _____

Color: None Green Brown Grey Other: _____

Was this sample taken during or following a wet weather event? Yes/No

If yes, when and how much rain occurred? _____

General Comments: _____

YSI 556 Meter Specifications

14.1 Sensor Specifications

<i>Dissolved Oxygen</i>	
Sensor Type:	Steady state polarographic
Range: % air sat'n mg/L	<ul style="list-style-type: none"> ▪ 0 to 500% air saturation ▪ 0 to 50 mg/L
Accuracy: % air sat'n mg/L	<ul style="list-style-type: none"> ▪ 0 to 200% air saturation: ±2% of the reading or 2% air saturation; whichever is greater ▪ 200 to 500% air saturation: ±6% of the reading ▪ 0 to 20 mg/L: ±2% of the reading or 0.2 mg/L; whichever is greater ▪ 20 to 50 mg/L: ±6% of the reading
Resolution: % air sat'n mg/L	<ul style="list-style-type: none"> ▪ 0.1% air saturation ▪ 0.01 mg/L
<i>Temperature</i>	
Sensor Type:	YSI Precision™ thermistor
Range:	-5 to 45°C
Accuracy:	±0.15°C
Resolution:	0.01°C
<i>Conductivity</i>	
Sensor Type:	4-electrode cell with auto-ranging
Range:	0 to 200 mS/cm
Accuracy:	±0.5% of reading or ±0.001 mS/cm; whichever is greater—4 meter cable ±1.0% of reading or ±0.001 mS/cm; whichever is greater—20 meter cable
Resolution:	0.001 mS/cm to 0.1 mS/cm (range-dependent)
<i>Salinity</i>	
Sensor Type:	Calculated from conductivity and temperature
Range:	0 to 70 ppt
Accuracy:	±1.0% of reading or 0.1 ppt; whichever is greater
Resolution:	0.01 ppt

Marsh-McBirney Model 2000 Portable Flowmeter

SPECIFICATIONS

Velocity Measurement

Method

Electromagnetic

Zero Stability

± 0.05 ft/sec

Accuracy

± 2% of reading + zero stability

Range

-0.5 to +19.99 ft/sec

-0.15 m/sec to +6 m/sec

Power Requirements

Batteries

Two D Cells

Battery Life Continuous ON hours

Alkaline 25-30

NiCad 10-15 per charge

External Power Supply (Optional)

120 V, 1 W or 220 V, 1 W

Water Resistant Electronic Case

Submersible

One Foot for 30 Seconds

Outputs

Display

3¹/₂ Digit

Signal Output Connector (Optional)

Analog 0.1 V = 1 ft/sec or 1 m/sec

2 V = Full Scale

Materials

Sensor

Polyurethane

Cable

Polyurethane jacket

Electronic Case

High Impact Molded Plastic

Weight

3 lb 9 oz with case and 20 ft of cable

2 lb 10 oz without sensor and cable

Temperature

Open-Channel-Velocity Sensor

32° F to 160° F (0° C to 72° C)

Full-Pipe Sensor (S/S Insertion Tube)

32° F to 160° F (0° C to 72° C) @ 250 psi

Electronics

32° F to 122° F (0° C to 50° C)M

Appendix C

Standard Operating Procedures

Laboratory Processing of Benthic Samples

Upon arrival at the laboratory, the Hester-Dendy (H-D), Surber, and qualitative samples were logged in and accounted for. Prior to sorting and identification, each sample was rinsed on a No. 60 (0.250 mm openings) U.S. Standard Testing Sieve to remove the preservative and the H-D plates were scraped to remove the organisms. Sorting of each H-D and Surber sample was conducted in a white enamel pan first under a magnifier lamp and finally under a compound dissecting scope. If necessary, a Folsom sample splitter was used to subsample the H-Ds and Surbers until a more manageable number of organisms was achieved. Prior to splitting, the sample was pre-picked to remove any large and/or rare taxa. In all a minimum of 250 organisms in representative proportions were removed from the fractionated samples. Organisms were sorted to higher taxonomic levels (generally Class or Order level) and preserved separately in labeled vials containing 70% ethyl alcohol. To assure a consistent level of quality and sorting efficiency, senior EA personnel checked all samples. The qualitative samples contained very little detrital matter and therefore were simply rinsed prior to identification.

Macroinvertebrate identifications were made to the lowest practical taxonomic level using the most current literature available (see attached list of taxonomic literature). Whenever possible, the level of identifications followed those recommended by Mr. Jeffery DeShon of the Ohio EPA (pers. comm., 1998). Chironomidae larvae were cleared in warm 10% potassium hydroxide and mounted in CMC-10 prior to identification. Generally, 100 chironomids from any single sample were mounted for identification. For all sample types, specimens were enumerated, coded and recorded on a standard laboratory bench sheet for data processing.

Data Analyses

The Invertebrate Community Index (ICI) was used as the principal measure of overall macroinvertebrate community condition. Developed by the Ohio EPA, the ICI is a modification of the Index of Biotic Integrity for fish (Ohio EPA 1987). The ICI consists of ten individually scored structural community metrics:

1. Total number of taxa
2. Total number of mayfly taxa
3. Total number of caddisfly taxa
4. Total number of dipteran taxa
5. Percent mayflies
6. Percent caddisflies
7. Percent Tanytarsini midges
8. Percent other dipterans and non-insects
9. Percent tolerant organisms
10. Total number of qualitative EPT taxa.

Scoring criteria for all ten metrics is dependent upon drainage area. The scoring of an individual sample was based on the relevant attributes of that sample compared to equivalent data from 232 reference sites throughout Ohio. Metric scores range from six points for values comparable to exceptional community structure to zero points for values that deviate strongly from the expected range of values based on scoring criteria established by Ohio EPA (1989a). The sum of the individual metric scores resulted in the ICI score for that particular location.

Calculation of the ICI was conducted using a computer program written for the software SAS® by EA in 1994. This program is continuously tested and updated to ensure its accuracy. Although the ICI is most often used to analyze the combination of H-D and qualitative data from a particular location, for this study, the ICI was also calculated for the combination of Surber and qualitative data when H-D data were not available.

The only other statistical comparison used was the relative abundance (or percent composition) of individual taxa from each site and sample type. Relative abundance was calculated for both sample types as:

$$\text{Rel. Abund.(\%)} = 100 \times \frac{\# \text{ Individuals of a Taxa}}{\text{Total \# of Individuals in Sample}}$$

All sample processing and data analysis were completed by permanent and full-time EA Engineering, Science, & Technology, Inc. staff working our Deerfield, Illinois office and laboratory. Specific staff members that worked on this project and relevant experience are listed below by task:

<u>Task</u>	<u>EA Personnel</u>	<u>Years of Experience</u>
Login	Sarah Olson	1.5
Sorting	Nick Wood	1
Chironimid Mounting	Paul Hauser	2
	Sarah Olsen	1.5
Identification	Marty Sneen	17
Data Analysis	Matt Poore	1
	Joe Vondruska	22
	Marty Sneen	17

Selected Ohio EPA Reporting Requirements

Item 12-Taxonomic literature

Although EA's taxonomic library contains substantially more references than are listed here, the following list only includes taxonomic literature used to identify the benthos in samples from Big Creek, Doan Brook, Euclid Creek, and Mill Creek.

Bednarik, A.F. and W.P. McCafferty. 1979. Biosystematic revision of the genus Stenonema (Ephemeroptera: Heptageniidae). Canadian Bulletins of Fisheries and Aquatic Sciences 201:1-73.

Bode, R.W. 1983. Larvae of North American Eukiefferiella and Tvetenia (Diptera: Chironomidae). New York State Museum Bulletin 452:1-40.

Bolton, M.J. 1998. Guide to the identification of larval Chironomidae (Diptera) in the temperate eastern Nearctic north of Florida. Ohio EPA, Division of Surface Water,

Ecological Assessment Section, Columbus, Ohio.

Brown, H.P. 1976. Aquatic dryopoid beetles (Coleoptera) of the United States. Water Pollution Control Series 18050 ELDO4/72. 2nd edition. U.S. Environmental Protection Agency, Cincinnati, OH.

Burch, J.B. 1982. Freshwater snails (Mollusca: Gastropoda) of North America. EPA-600/3-82-026. U.S. Environmental Protection Agency, Environmental Monitoring and Support Laboratory, Cincinnati, OH.

Epler, J.H. 1987. Revision of the Nearctic Dicrotendipes Kieffer, 1913 (Diptera: Chironomidae). Evolutionary Monographs No. 9:1-102.

_____. 1995. Identification manual for the larval Chironomidae (Diptera) of Florida. Florida DEP, Division of Water Facilities, Tallahassee, FL.

_____. 2001. Identification manual for the larval Chironomidae (Diptera) of North and South Carolina. North Carolina DENR, Division of Water Quality, Raleigh, NC.

Grodhaus, G. 1987. Endochironomus Kieffer, Tribelos Townes, Synendotendipes new genus, and Endotribelos new genus (Diptera: Chironomidae) of the Nearctic region. Journal of the Kansas Entomological Society 60(2):167-247.

Jezerinac, R.F., G.W. Stocker, and D.C. Tarter. 1995. The crayfishes (Decapoda: Cambaridae) of West Virginia. Bulletin of the Ohio Biological Survey 10(1):1-193.

Klemm, D.J. 1985. Guide to the freshwater Annelida (Polychaeta, nauidid, and tubificid Oligochaeta, and Hirudinea) of North America. Kendall/Hunt Publishing Co., Dubuque, IA.

Larson, D.J., Y. Alarie, and R.E. Roughley. 2000. Predaceous Diving Beetles (Coleoptera: Dytiscidae) of the Nearctic Region: with emphasis on the fauna of Canada and Alaska. NRC Research Press, Ottawa, Canada.

Maschwitz, D.E. 1976. Revision of the Nearctic species of the subgenus Polypedilum (Chironomidae: Diptera). Doctoral Dissertation, University of Minnesota.

McCafferty, W.P. and R.D. Waltz. 1990. Revisionary synopsis of the Baetidae (Ephemeroptera) of North and Middle America. Transactions of the American Entomological Society 116(4):769-799.

Merritt, R.W. and K.W. Cummins, eds. 1996. An introduction to the aquatic insects of North America. 3rd edition. Kendall/Hunt Publishing Co., Dubuque, IA.

Moriyama, D.K. and W.P. McCafferty. 1979. The Baetis larvae of North America

- (Ephemeroptera: Baetidae). Transactions of the American Entomological Society 105:139-221.
- Needham, J.G. and M.J. Westfall, Jr. 1955. A manual of the dragonflies of North America (Anisoptera) including the Greater Antilles and the provinces of the Mexican border. University of California Press, Berkeley, California.
- Pennak, R.W. 1989. Fresh-water invertebrates of the United States. 2nd edition. John Wiley & Sons, New York, NY.
- Roback, S.S. 1985. The immature chironomids of the eastern United States VI. Pentaneurini-genus Ablabesmyia. Proceedings of The Academy of Natural Sciences of Philadelphia 137(2):153-212.
- Saether, O.A. 1977. Taxonomic studies on Chironomidae: Nanocladius, Pseudochironomus, and the Harnischia complex. Bulletin of the Fisheries Research Board of Canada 196:1-143.
- Simpson, K.W. and R.W. Bode. 1980. Common larvae of the Chironomidae (Diptera) from New York State streams and rivers with particular reference to the fauna of artificial substrates. New York State Museum Bulletin 439:1-105.
- Wiederholm, T., ed. 1983. Chironomidae of the Holarctic region. Keys and diagnoses. Part 1. Larvae. Entomologica Scandinavica Supplement 19:1-457.
- Wiggins, G.B. 1996. Larvae of the North American caddisfly genera (Trichoptera). 2nd edition. University of Toronto Press, Toronto, Canada.

Item 13-Reference Collection

A reference collection was not necessary for identification of these specimens. However, if a reference collection had been needed to verify any specimens, EA maintains a sizable macroinvertebrate voucher collection with over 1800 specimens representing over 700 taxa. If this taxonomic library proved to be insufficient, every reasonable attempt would be made to have the specimen(s) identified or verified by a noted authority.

Item 16-Chironomidae Identification

Chironomidae larvae were cleared in warm 10% potassium hydroxide and mounted in CMC-10 prior to identification. Generally, 100 chironomids from any single sample are mounted for identification. Species level identifications generally follow those suggested by Ohio EPA.

Item 17-Copies of Raw Data

Copies of the laboratory bench sheets are appended to the hard copy of this document.

Item 18-ICI Calculation

The Invertebrate Community Index (ICI) was used as the principal measure of overall macroinvertebrate community condition. Developed by the Ohio EPA, the ICI is a modification of the Index of Biotic Integrity for fish (Ohio EPA 1987). The ICI consists of ten individually scored structural community metrics:

1. Total number of taxa
2. Total number of mayfly taxa
3. Total number of caddisfly taxa
4. Total number of dipteran taxa
5. Percent mayflies
6. Percent caddisflies
7. Percent Tanytarsini midges
8. Percent other dipterans and non-insects
9. Percent tolerant organisms
10. Total number of qualitative EPT taxa.

Scoring criteria for all ten metrics is dependent upon drainage area. The scoring of an individual sample was based on the relevant attributes of that sample compared to equivalent data from at least 232 reference sites throughout Ohio. Metric scores range from six points for values comparable to exceptional community structure to zero points for values that deviate strongly from the expected range of values based on scoring criteria established by Ohio EPA (1989a). The sum of the individual metric scores resulted in the ICI score for that particular location.

Calculation of the ICI was conducted using a computer program written for the software SAS® by EA in 1994. This program is continuously tested and updated to ensure its accuracy.

Item 20-Statistical Analyses

The only other statistical comparison used was the relative abundance (or percent composition) of individual taxa per site and sample type. Relative abundance was calculated for both sample types as:

$$\text{Rel. Abund.} = \frac{\text{\# Individuals of a Taxa}}{\text{Total \# of Individuals in Sample}}$$

Item 21-Results

Complete results are appended to the hard copy of this document.

Item 25-Electronically Formatted Data

For convenience, the data and text are provided in electronic format as Word 2003® files via email and on the enclosed CD-RW.

Appendix D



State of Ohio Environmental Protection Agency

STREET ADDRESS:

Lazarus Government Center
122 S. Front Street
Columbus, Ohio 43215

TELE: (614) 644-3020 FAX: (614) 644-3184
www.epa.state.oh.us

MAILING ADDRESS:

P.O. Box 1049
Columbus, OH 43216-1049

Effective Date: June 30, 2006
Expiration Date: June 29, 2008

CERTIFIED MAIL

ENTERED DIRECTOR'S JOURNAL

JUN 30 2006

OHIO E.P.A.

Kathryn Crestani
Northeast Ohio Regional Sewer District
4075 West 215 Street
Fairview Park, Ohio 44126

Re: Qualified Data Collector Approval, Surface Water Volunteer Monitoring Program

Dear Ms. Crestani:

The Division of Surface Water Volunteer Monitoring (Credible Data) Program has reviewed your Qualified Data Collector (QDC) application. Pursuant to Ohio Revised Code (ORC) 6111.53 and Ohio Administrative Code (OAC) 3745-4-03, you are approved as a QDC for the following level and specialty:

QDC Level: 3
QDC Specialty: Chemical Water Quality Assessment
QDC number: 011

Please use this QDC number on all correspondence, study plans, etc. submitted to Ohio EPA.

As noted at the top of this letter, this status is effective as of the date of this letter and expires two years from that date. You may now submit study plans to the Volunteer Monitoring Program.

A renewal application must be submitted in accordance with OAC 3745-4-03(C). As provided in this rule, renewal of status is contingent upon active participation in the Volunteer Monitoring Program at the designated level and specialty. Lack of such participation will prevent you from renewing your status, but you may re-apply for initial QDC status.

As a reminder, your status is contingent upon the absence of any trespassing violation (within the previous five years) by you or any person sampling under your supervision. Always obtain land owner permission prior to sampling.

I certify this to be a true and accurate copy of the official document as filed in the records of the Ohio Environmental Protection Agency.

Bob Taft, Governor
Bruce Johnson, Lieutenant Governor
Joseph P. Koncelik, Director

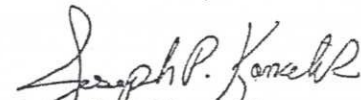
Joseph P. Koncelik 6/30/06

Qualified Data Collector Approval
Page Two

Additionally, collection (and retention) of aquatic biological samples (this includes fish, macroinvertebrates, mollusks, and shells) requires a collector's permit from the Ohio Department of Natural Resources/Division of Wildlife. Obtain this permit prior to collection of any biological samples.

The approval of this certification is a final action of the director of Ohio EPA and may be appealed to the Environmental Review Appeals Commission pursuant to ORC 3745.04. The appeal must be in writing and set forth the action complained of and the grounds upon which the appeal is based. It must be filed with the Commission within thirty days after notice of the director's action. Notice of the filing of the appeal must be filed with the director within three days after the appeal is filed with the commission. An appeal may be filed with the Commission at the following address: 309 South Fourth Street, Room 222, Columbus, Ohio 43215.

Sincerely,


Joseph P. Koncelik
Director



State of Ohio Environmental Protection Agency

STREET ADDRESS:

Lazarus Government Center
50 W. Town St., Suite 700
Columbus, Ohio 43215

TELE: (614) 644-3020 FAX: (614) 644-3184
www.epa.state.oh.us

OHIO E.P.A. MAILING ADDRESS:

P.O. Box 1049
Columbus, OH 43216-1049

MAR 13 2007

ENTERED DIRECTOR'S JOURNAL

CERTIFIED MAIL

Effective Date: March 13, 2007
Expiration Date: March 12, 2009

Kathryn Crestani
Northeast Ohio Regional Sewer District
4075 West 215 Street
Fairview Park, Ohio 44126

Re: Qualified Data Collector Approval, Surface Water Volunteer Monitoring Program

Dear Ms. Crestani:

The Division of Surface Water Volunteer Monitoring (Credible Data) Program has reviewed your Qualified Data Collector (QDC) application. Pursuant to Ohio Revised Code (ORC) 6111.53 and Ohio Administrative Code (OAC) 3745-4-03, you are approved as a QDC for the following level and specialty:

QDC Level: 3
QDC Specialty: Stream Habitat Assessment (QHEI)
QDC number: 011

Please use this QDC number on all correspondence, study plans, etc. submitted to Ohio EPA.

As noted at the top of this letter, this status is effective as of the date of this letter and expires two years from that date. You may now submit study plans to the Volunteer Monitoring Program.

A renewal application must be submitted in accordance with OAC 3745-4-03(C). As provided in this rule, renewal of status is contingent upon active participation in the Volunteer Monitoring Program at the designated level and specialty. Lack of such participation will prevent you from renewing your status, but you may re-apply for initial QDC status.

I certify this to be a true and accurate copy of the official documents as filed in the records of the Ohio Environmental Protection Agency.

By:  Date: 3-13-07

Ted Strickland, Governor
Lee Fisher, Lieutenant Governor
Chris Korleski, Director

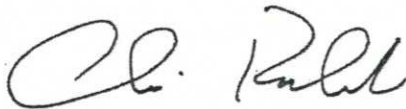
Qualified Data Collector Approval
Page Two

As a reminder, your status is contingent upon the absence of any trespassing violation (within the previous five years) by you or any person sampling under your supervision. Always obtain land owner permission prior to sampling.

Additionally, collection (and retention) of aquatic biological samples (this includes fish, macroinvertebrates, mollusks, and shells) requires a collector's permit from the Ohio Department of Natural Resources/Division of Wildlife. Obtain this permit prior to collection of any biological samples.

You are hereby notified that this action of the Director is final and may be appealed to the Environmental Review Appeals Commission pursuant to Section 3745.04 of the Ohio Revised Code. The appeal must be in writing and set forth the action complained of and the grounds upon which the appeal is based. The appeal must be filed with the Commission within thirty (30) days after notice of the Director's action. The appeal must be accompanied by a filing fee of seventy dollars (\$70.00) which the Commission, in its discretion, may reduce if by affidavit you demonstrate that payment of the full amount of the fee would cause extreme hardship. Notice of the filing of the appeal must be filed with the Director within three (3) days of filing with the Commission. Ohio EPA requests that a copy of the appeal be served upon the Ohio Attorney General's Office, Environmental Enforcement Section. An appeal may be filed with the Commission at the following address: 309 South Fourth Street, Room 222, Columbus, Ohio 43215.

Sincerely,



Chris Korleski
Director



State of Ohio Environmental Protection Agency

STREET ADDRESS:

Lazarus Government Center
122 S. Front Street
Columbus, Ohio 43215

TELE: (614) 644-3020 FAX: (614) 644-3184
www.epa.state.oh.us

MAILING ADDRESS:

P.O. Box 1049
Columbus, OH 43216-1049

Effective Date: June 30, 2006
Expiration Date: June 29, 2008

CERTIFIED MAIL

ENTERED DIRECTOR'S JOURNAL

JUN 30 2006

OHIO E.P.A.

Seth Hothem
Northeast Ohio Regional Sewer District
7815 Dartworth Drive
Parma, Ohio 44129

Re: Qualified Data Collector Approval, Surface Water Volunteer Monitoring Program

Dear Mr. Hothem:

The Division of Surface Water Volunteer Monitoring (Credible Data) Program has reviewed your Qualified Data Collector (QDC) application. Pursuant to Ohio Revised Code (ORC) 6111.53 and Ohio Administrative Code (OAC) 3745-4-03, you are approved as a QDC for the following level and specialty:

QDC Level: 3
QDC Specialty: Chemical Water Quality Assessment
QDC number: 010

Please use this QDC number on all correspondence, study plans, etc. submitted to Ohio EPA.

As noted at the top of this letter, this status is effective as of the date of this letter and expires two years from that date. You may now submit study plans to the Volunteer Monitoring Program.

A renewal application must be submitted in accordance with OAC 3745-4-03(C). As provided in this rule, renewal of status is contingent upon active participation in the Volunteer Monitoring Program at the designated level and specialty. Lack of such participation will prevent you from renewing your status, but you may re-apply for initial QDC status.

As a reminder, your status is contingent upon the absence of any trespassing violation (within the previous five years) by you or any person sampling under your supervision. Always obtain land owner permission prior to sampling.

I certify this to be a true and accurate copy of the official document as filed in the records of the Ohio Environmental Protection Agency.
Bob Taft, Governor
Bruce Johnson, Lieutenant Governor
Joseph P. Koncellik, Director

Ohio EPA is an Equal Opportunity Employer

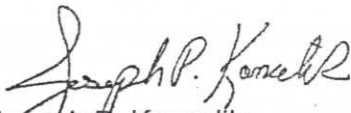
[Signature] 6/30/06

Qualified Data Collector Approval
Page Two

Additionally, collection (and retention) of aquatic biological samples (this includes fish, macroinvertebrates, mollusks, and shells) requires a collector's permit from the Ohio Department of Natural Resources/Division of Wildlife. Obtain this permit prior to collection of any biological samples.

The approval of this certification is a final action of the director of Ohio EPA and may be appealed to the Environmental Review Appeals Commission pursuant to ORC 3745.04. The appeal must be in writing and set forth the action complained of and the grounds upon which the appeal is based. It must be filed with the Commission within thirty days after notice of the director's action. Notice of the filing of the appeal must be filed with the director within three days after the appeal is filed with the commission. An appeal may be filed with the Commission at the following address: 309 South Fourth Street, Room 222, Columbus, Ohio 43215.

Sincerely,



Joseph P. Koncelik
Director



State of Ohio Environmental Protection Agency

STREET ADDRESS:

Lazarus Government Center
50 W. Town St., Suite 700
Columbus, Ohio 43215

TELE: (614) 644-3020 FAX: (614) 644-3184
www.epa.state.oh.us

MAILING ADDRESS:

OHIO E.P.A.

JUN - 1 2007

P.O. Box 1049
Columbus, OH 43216-1049

ENTERED DIRECTOR'S JOURNAL
CERTIFIED MAIL

Effective Date: June 1, 2007
Expiration Date: May 31, 2009

Seth Hothem
Northeast Ohio Regional Sewer District
7815 Dartworth Drive
Parma, Ohio 44129

Re: Qualified Data Collector Approval, Surface Water Volunteer Monitoring Program

Dear Mr. Hothem:

The Division of Surface Water Volunteer Monitoring (Credible Data) Program has reviewed your Qualified Data Collector (QDC) application. Pursuant to Ohio Revised Code (ORC) 6111.53 and Ohio Administrative Code (OAC) 3745-4-03, you are approved as a QDC for the following level and specialty:


QDC Level: 3
QDC Specialty: Fish Community Biology & Stream Habitat Assessment
QDC number: 010

Please use this QDC number on all correspondence, study plans, etc. submitted to Ohio EPA.

As noted at the top of this letter, this status is effective as of the date of this letter and expires two years from that date. You may now submit study plans to the Volunteer Monitoring Program.

A renewal application must be submitted in accordance with OAC 3745-4-03(C). As provided in this rule, renewal of status is contingent upon active participation in the Volunteer Monitoring Program at the designated level and specialty. Lack of such participation will prevent you from renewing your status, but you may re-apply for initial QDC status.

I certify this to be a true and accurate copy of the official documents as filed in the records of the Ohio Environmental Protection Agency.

By:  Date: 6-1-07

Ted Strickland, Governor
Lee Fisher, Lieutenant Governor
Chris Korleski, Director


Qualified Data Collector Approval
Page Two

As a reminder, your status is contingent upon the absence of any trespassing violation (within the previous five years) by you or any person sampling under your supervision. Always obtain land owner permission prior to sampling.

Additionally, collection (and retention) of aquatic biological samples (this includes fish, macroinvertebrates, mollusks, and shells) requires a collector's permit from the Ohio Department of Natural Resources/Division of Wildlife. Obtain this permit prior to collection of any biological samples.

You are hereby notified that this action of the Director is final and may be appealed to the Environmental Review Appeals Commission pursuant to Section 3745.04 of the Ohio Revised Code. The appeal must be in writing and set forth the action complained of and the grounds upon which the appeal is based. The appeal must be filed with the Commission within thirty (30) days after notice of the Director's action. The appeal must be accompanied by a filing fee of seventy dollars (\$70.00) which the Commission, in its discretion, may reduce if by affidavit you demonstrate that payment of the full amount of the fee would cause extreme hardship. Notice of the filing of the appeal must be filed with the Director within three (3) days of filing with the Commission. Ohio EPA requests that a copy of the appeal be served upon the Ohio Attorney General's Office, Environmental Enforcement Section. An appeal may be filed with the Commission at the following address: 309 South Fourth Street, Room 222, Columbus, Ohio 43215.

Sincerely,



Chris Korleski
Director



State of Ohio Environmental Protection Agency

OHIO E.P.A.

STREET ADDRESS:

Lazarus Government Center
122 S. Front Street
Columbus, Ohio 43215

TELE: (614) 644-3020 FAX: (614) 644-3184
www.epa.state.oh.us

MAILING ADDRESS:

P.O. Box 1049
Columbus, OH 43216-1049

JUL 24 2006

ENTERED DIRECTOR'S JOURNAL

CERTIFIED MAIL

Effective Date: July 24, 2006
Expiration Date: July 23, 2008

Tiffany Lynn Moore
Northeast Ohio Regional Sewer District
8927 Weaver Road
Ravenna, Ohio 44266-8057

Re: Qualified Data Collector Approval, Surface Water Volunteer Monitoring Program

Dear Ms. Moore:

The Division of Surface Water Volunteer Monitoring (Credible Data) Program has reviewed your Qualified Data Collector (QDC) application. Pursuant to Ohio Revised Code (ORC) 6111.53 and Ohio Administrative Code (OAC) 3745-4-03, you are approved as a QDC for the following level and specialty:

QDC Level: 3
QDC Specialty: Chemical Water Quality Assessment
QDC number: 017

Please use this QDC number on all correspondence, study plans, etc. submitted to Ohio EPA.

As noted at the top of this letter, this status is effective as of the date of this letter and expires two years from that date. You may now submit study plans to the Volunteer Monitoring Program.

A renewal application must be submitted in accordance with OAC 3745-4-03(C). As provided in this rule, renewal of status is contingent upon active participation in the Volunteer Monitoring Program at the designated level and specialty. Lack of such participation will prevent you from renewing your status, but you may re-apply for initial QDC status.

As a reminder, your status is contingent upon the absence of any trespassing violation (within the previous five years) by you or any person sampling under your supervision. Always obtain land owner permission prior to sampling.

I certify this to be a true and accurate copy of the official document as filed in the records of the Ohio Environmental Protection Agency

Bob Taft, Governor
Bruce Johnson, Lieutenant Governor
Joseph P. Kencelik, Director


[Handwritten signature] 7-24-06

Qualified Data Collector Approval
Page Two

Additionally, collection (and retention) of aquatic biological samples (this includes fish, macroinvertebrates, mollusks, and shells) requires a collector's permit from the Ohio Department of Natural Resources/Division of Wildlife. Obtain this permit prior to collection of any biological samples.

The approval of this certification is a final action of the director of Ohio EPA and may be appealed to the Environmental Review Appeals Commission pursuant to ORC 3745.04. The appeal must be in writing and set forth the action complained of and the grounds upon which the appeal is based. It must be filed with the Commission within thirty days after notice of the director's action. Notice of the filing of the appeal must be filed with the director within three days after the appeal is filed with the commission. An appeal may be filed with the Commission at the following address: 309 South Fourth Street, Room 222, Columbus, Ohio 43215.

Sincerely,



Joseph P. Koncelik
Director



State of Ohio Environmental Protection Agency

OHIO E.P.A.

STREET ADDRESS:

Lazarus Government Center
122 S. Front Street
Columbus, Ohio 43215

TELE: (614) 644-3020 FAX: (614) 644-3184
www.epa.state.oh.us

DEC - 7 2006

MAILING ADDRESS:

P.O. Box 1049
Columbus, OH 43216-1049

UNITED STATES DIRECTOR'S JOURNAL

Effective Date: December 7, 2006
Expiration Date: December 6, 2008



CERTIFIED MAIL

Tiffany Lynn Moore
Northeast Ohio Regional Sewer District
8927 Weaver Road
Ravenna, Ohio 44266-8057

Re: Qualified Data Collector Approval, Surface Water Volunteer Monitoring Program

Dear Ms. Moore:

The Division of Surface Water Volunteer Monitoring (Credible Data) Program has reviewed your Qualified Data Collector (QDC) application. Pursuant to Ohio Revised Code (ORC) 6111.53 and Ohio Administrative Code (OAC) 3745-4-03, you are approved as a QDC for the following level and specialty:

QDC Level: 3
QDC Specialty: Benthic Macroinvertebrate Biology
QDC number: 017

Please use this QDC number on all correspondence, study plans, etc. submitted to Ohio EPA.

As noted at the top of this letter, this status is effective as of the date of this letter and expires two years from that date. You may now submit study plans to the Volunteer Monitoring Program.

A renewal application must be submitted in accordance with OAC 3745-4-03(C). As provided in this rule, renewal of status is contingent upon active participation in the Volunteer Monitoring Program at the designated level and specialty. Lack of such participation will prevent you from renewing your status, but you may re-apply for initial QDC status.

I certify this to be a true and accurate copy of the official documents as filed in the records of the Ohio Environmental Protection Agency.

By:  Date: 12-7-06

Bob Taft, Governor
Bruce Johnson, Lieutenant Governor
Joseph P. Koncelik, Director

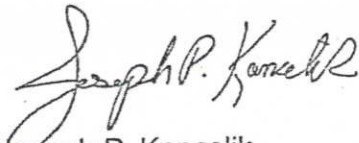
Qualified Data Collector Approval
Page Two

As a reminder, your status is contingent upon the absence of any trespassing violation (within the previous five years) by you or any person sampling under your supervision. Always obtain land owner permission prior to sampling.

Additionally, collection (and retention) of aquatic biological samples (this includes fish, macroinvertebrates, mollusks, and shells) requires a collector's permit from the Ohio Department of Natural Resources/Division of Wildlife. Obtain this permit prior to collection of any biological samples.

The approval of this certification is a final action of the director of Ohio EPA and may be appealed to the Environmental Review Appeals Commission pursuant to ORC 3745.04. The appeal must be in writing and set forth the action complained of and the grounds upon which the appeal is based. It must be filed with the Commission within thirty days after notice of the director's action. Notice of the filing of the appeal must be filed with the director within three days after the appeal is filed with the commission. An appeal may be filed with the Commission at the following address: 309 South Fourth Street, Room 222, Columbus, Ohio 43215.

Sincerely,



Joseph P. Koncelik
Director



State of Ohio Environmental Protection Agency OHIO E.P.A.

STREET ADDRESS:

Lazarus Government Center
122 S. Front Street
Columbus, Ohio 43215

TELE: (614) 644-3020 FAX: (614) 644-3184
www.epa.state.oh.us

DEC 27 2006

MAILING ADDRESS:

P.O. Box 1049
Columbus, OH 43216-1049

ENTERED DIRECTOR'S JOURNAL

Effective Date: December 28, 2006
Expiration Date: December 27, 2008

CERTIFIED MAIL

Tiffany Lynn Moore
Northeast Ohio Regional Sewer District
8927 Weaver Road
Ravenna, Ohio 44266-8057

Re: Qualified Data Collector Approval, Surface Water Volunteer Monitoring Program

Dear Ms. Moore:

The Division of Surface Water Volunteer Monitoring (Credible Data) Program has reviewed your Qualified Data Collector (QDC) application. Pursuant to Ohio Revised Code (ORC) 6111.53 and Ohio Administrative Code (OAC) 3745-4-03, you are approved as a QDC for the following level and specialty:


QDC Level: 3
QDC Specialty: Stream Habitat Assessment (QHEI)
QDC number: 017

Please use this QDC number on all correspondence, study plans, etc. submitted to Ohio EPA.

As noted at the top of this letter, this status is effective as of the date of this letter and expires two years from that date. You may now submit study plans to the Volunteer Monitoring Program.

A renewal application must be submitted in accordance with OAC 3745-4-03(C). As provided in this rule, renewal of status is contingent upon active participation in the Volunteer Monitoring Program at the designated level and specialty. Lack of such participation will prevent you from renewing your status, but you may re-apply for initial QDC status.

I certify this to be a true and accurate copy of the official documents as filed in the records of the Ohio Environmental Protection Agency.

By:  Date: 12-27-06

Bob Taft, Governor
Bruce Johnson, Lieutenant Governor
Joseph P. Koncelik, Director

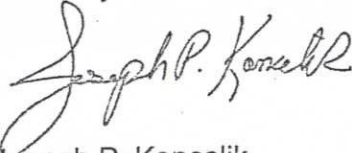
Qualified Data Collector Approval
Page Two

As a reminder, your status is contingent upon the absence of any trespassing violation (within the previous five years) by you or any person sampling under your supervision. Always obtain land owner permission prior to sampling.

Additionally, collection (and retention) of aquatic biological samples (this includes fish, macroinvertebrates, mollusks, and shells) requires a collector's permit from the Ohio Department of Natural Resources/Division of Wildlife. Obtain this permit prior to collection of any biological samples.

The approval of this certification is a final action of the director of Ohio EPA and may be appealed to the Environmental Review Appeals Commission pursuant to ORC 3745.04. The appeal must be in writing and set forth the action complained of and the grounds upon which the appeal is based. It must be filed with the Commission within thirty days after notice of the director's action. Notice of the filing of the appeal must be filed with the director within three days after the appeal is filed with the commission. An appeal may be filed with the Commission at the following address: 309 South Fourth Street, Room 222, Columbus, Ohio 43215.

Sincerely,



Joseph P. Koncelik
Director



State of Ohio Environmental Protection Agency

STREET ADDRESS:

Lazarus Government Center
122 S. Front Street
Columbus, Ohio 43215

TELE: (614) 644-3020 FAX: (614) 644-3184
www.epa.state.oh.us

MAILING ADDRESS:

P.O. Box 1049
Columbus, OH 43216-1049

Effective Date: June 30, 2006
Expiration Date: June 29, 2008

CERTIFIED MAIL

ENTERED DIRECTOR'S JOURNAL

JUN 30 2006

OHIO E.P.A.

John W. Rhodes
Northeast Ohio Regional Sewer District
22370 Blossom Drive
Rocky River, Ohio 44116

Re: Qualified Data Collector Approval, Surface Water Volunteer Monitoring Program

Dear Mr. Rhodes:

The Division of Surface Water Volunteer Monitoring (Credible Data) Program has reviewed your Qualified Data Collector (QDC) application. Pursuant to Ohio Revised Code (ORC) 6111.53 and Ohio Administrative Code (OAC) 3745-4-03, you are approved as a QDC for the following level and specialty:

- QDC Level:** 3
- QDC Specialty:** Chemical Water Quality Assessment
- QDC number:** 008

Please use this QDC number on all correspondence, study plans, etc. submitted to Ohio EPA.

As noted at the top of this letter, this status is effective as of the date of this letter and expires two years from that date. You may now submit study plans to the Volunteer Monitoring Program.

A renewal application must be submitted in accordance with OAC 3745-4-03(C). As provided in this rule, renewal of status is contingent upon active participation in the Volunteer Monitoring Program at the designated level and specialty. Lack of such participation will prevent you from renewing your status, but you may re-apply for initial QDC status.

As a reminder, your status is contingent upon the absence of any trespassing violation (within the previous five years) by you or any person sampling under your supervision. Always obtain land owner permission prior to sampling.

I certify this to be a true and accurate copy of the official document as filed in the records of the Ohio Environmental Protection Agency

Bob Taft, Governor
Bruce Johnson, Lieutenant Governor
Joseph P. Koncelik, Director

By: *[Signature]* 6/30/06

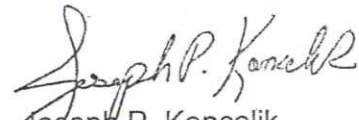
Ohio EPA is an Equal Opportunity Employer

Qualified Data Collector Approval
Page Two

Additionally, collection (and retention) of aquatic biological samples (this includes fish, macroinvertebrates, mollusks, and shells) requires a collector's permit from the Ohio Department of Natural Resources/Division of Wildlife. Obtain this permit prior to collection of any biological samples.

The approval of this certification is a final action of the director of Ohio EPA and may be appealed to the Environmental Review Appeals Commission pursuant to ORC 3745.04. The appeal must be in writing and set forth the action complained of and the grounds upon which the appeal is based. It must be filed with the Commission within thirty days after notice of the director's action. Notice of the filing of the appeal must be filed with the director within three days after the appeal is filed with the commission. An appeal may be filed with the Commission at the following address: 309 South Fourth Street, Room 222, Columbus, Ohio 43215.

Sincerely,



Joseph P. Koncelik
Director



State of Ohio Environmental Protection Agency

STREET ADDRESS:

Lazarus Government Center
50 W. Town St., Suite 700
Columbus, Ohio 43215

TELE: (614) 644-3020 FAX: (614) 644-3184
www.epa.state.oh.us

MAILING ADDRESS:

OHIO E.P.A.
P.O. Box 1049
Columbus, OH 43216-1049
APR 16 2007

ENTERED DIRECTOR'S JOURNAL

CERTIFIED MAIL

Effective Date: April 16, 2007
Expiration Date: April 15, 2009

^A
John W. Rhodes
Northeast Ohio Regional Sewer District
22370 Blossom Drive
Rocky River, Ohio 44116

Re: Qualified Data Collector Approval, Surface Water Volunteer Monitoring Program

^A
Dear Mr. Rhodes:

The Division of Surface Water Volunteer Monitoring (Credible Data) Program has reviewed your Qualified Data Collector (QDC) application. Pursuant to Ohio Revised Code (ORC) 6111.53 and Ohio Administrative Code (OAC) 3745-4-03, you are approved as a QDC for the following level and specialty:


QDC Level: 3
QDC Specialty: Fish Community Biology/QHEI
QDC number: 008

Please use this QDC number on all correspondence, study plans, etc. submitted to Ohio EPA.

As noted at the top of this letter, this status is effective as of the date of this letter and expires two years from that date. You may now submit study plans to the Volunteer Monitoring Program.

A renewal application must be submitted in accordance with OAC 3745-4-03(C). As provided in this rule, renewal of status is contingent upon active participation in the Volunteer Monitoring Program at the designated level and specialty. Lack of such participation will prevent you from renewing your status, but you may re-apply for initial QDC status.

I certify this to be a true and accurate copy of the official documents as filed in the records of the Ohio Environmental Protection Agency.

By:  Date: 4-16-07

Ted Strickland, Governor
Lee Fisher, Lieutenant Governor
Chris Koleski, Director




Qualified Data Collector Approval
Page Two

As a reminder, your status is contingent upon the absence of any trespassing violation (within the previous five years) by you or any person sampling under your supervision. Always obtain land owner permission prior to sampling.

Additionally, collection (and retention) of aquatic biological samples (this includes fish, macroinvertebrates, mollusks, and shells) requires a collector's permit from the Ohio Department of Natural Resources/Division of Wildlife. Obtain this permit prior to collection of any biological samples.

You are hereby notified that this action of the Director is final and may be appealed to the Environmental Review Appeals Commission pursuant to Section 3745.04 of the Ohio Revised Code. The appeal must be in writing and set forth the action complained of and the grounds upon which the appeal is based. The appeal must be filed with the Commission within thirty (30) days after notice of the Director's action. The appeal must be accompanied by a filing fee of seventy dollars (\$70.00) which the Commission, in its discretion, may reduce if by affidavit you demonstrate that payment of the full amount of the fee would cause extreme hardship. Notice of the filing of the appeal must be filed with the Director within three (3) days of filing with the Commission. Ohio EPA requests that a copy of the appeal be served upon the Ohio Attorney General's Office, Environmental Enforcement Section. An appeal may be filed with the Commission at the following address: 309 South Fourth Street, Room 222, Columbus, Ohio 43215.

Sincerely,



Chris Korleski
Director



State of Ohio Environmental Protection Agency

OHIO E.P.A.

STREET ADDRESS:

Lazarus Government Center
122 S. Front Street
Columbus, Ohio 43215

TELE: (614) 644-3020 FAX: (614) 644-3184
www.epa.state.oh.us

MAILING ADDRESS:

P.O. Box 1049
Columbus, OH 43216-1049

JUL 24 2006

ENTERED DIRECTOR'S JOURNAL

CERTIFIED MAIL

Effective Date: July 24, 2006
Expiration Date: July 23, 2008

Tom Zablonty
Northeast Ohio Regional Sewer District
1660 Melody Lane
Medina, Ohio 44356

Re: Qualified Data Collector Approval, Surface Water Volunteer Monitoring Program

Dear Mr. Zablonty:

The Division of Surface Water Volunteer Monitoring (Credible Data) Program has reviewed your Qualified Data Collector (QDC) application. Pursuant to Ohio Revised Code (ORC) 6111.53 and Ohio Administrative Code (OAC) 3745-4-03, you are approved as a QDC for the following level and specialty:

QDC Level: 3
QDC Specialty: Fish Community Biology
QDC number: 018

Please use this QDC number on all correspondence, study plans, etc. submitted to Ohio EPA.

As noted at the top of this letter, this status is effective as of the date of this letter and expires two years from that date. You may now submit study plans to the Volunteer Monitoring Program.

A renewal application must be submitted in accordance with OAC 3745-4-03(C). As provided in this rule, renewal of status is contingent upon active participation in the Volunteer Monitoring Program at the designated level and specialty. Lack of such participation will prevent you from renewing your status, but you may re-apply for initial QDC status.

As a reminder, your status is contingent upon the absence of any trespassing violation (within the previous five years) by you or any person sampling under your supervision. Always obtain land owner permission prior to sampling.

certify this to be a true and accurate copy of the official document as filed in the records of the Ohio Environmental Protection Agency

 7-24-06

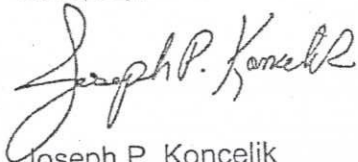
Bob Taft, Governor
Bruce Johnson, Lieutenant Governor
Joseph P. Koncek, Director

Qualified Data Collector Approval
Page Two

Additionally, collection (and retention) of aquatic biological samples (this includes fish, macroinvertebrates, mollusks, and shells) requires a collector's permit from the Ohio Department of Natural Resources/Division of Wildlife. Obtain this permit prior to collection of any biological samples.

The approval of this certification is a final action of the director of Ohio EPA and may be appealed to the Environmental Review Appeals Commission pursuant to ORC 3745.04. The appeal must be in writing and set forth the action complained of and the grounds upon which the appeal is based. It must be filed with the Commission within thirty days after notice of the director's action. Notice of the filing of the appeal must be filed with the director within three days after the appeal is filed with the commission. An appeal may be filed with the Commission at the following address: 309 South Fourth Street, Room 222, Columbus, Ohio 43215.

Sincerely,

A handwritten signature in cursive script that reads "Joseph P. Koncelik". The signature is written in dark ink and is positioned above the printed name and title.

Joseph P. Koncelik
Director



State of Ohio Environmental Protection Agency OHIO E.P.A.

STREET ADDRESS:

Lazarus Government Center
122 S. Front Street
Columbus, Ohio 43215

TELE: (614) 644-3020 FAX: (614) 644-3184
www.epa.state.oh.us

JUL 24 2006

MAILING ADDRESS:

P.O. Box 1049
Columbus, OH 43216-1049

ENTERED DIRECTOR'S JOURNAL

CERTIFIED MAIL

Effective Date: July 24, 2006
Expiration Date: July 23, 2008

Tom Zablonty
Northeast Ohio Regional Sewer District
1660 Melody Lane
Medina, Ohio 44356

Re: Qualified Data Collector Approval, Surface Water Volunteer Monitoring Program

Dear Mr. Zablonty:

The Division of Surface Water Volunteer Monitoring (Credible Data) Program has reviewed your Qualified Data Collector (QDC) application. Pursuant to Ohio Revised Code (ORC) 6111.53 and Ohio Administrative Code (OAC) 3745-4-03, you are approved as a QDC for the following level and specialty:

QDC Level: 3
QDC Specialty: Chemical Water Quality Assessment
QDC number: 018

Please use this QDC number on all correspondence, study plans, etc. submitted to Ohio EPA.

As noted at the top of this letter, this status is effective as of the date of this letter and expires two years from that date. You may now submit study plans to the Volunteer Monitoring Program.

A renewal application must be submitted in accordance with OAC 3745-4-03(C). As provided in this rule, renewal of status is contingent upon active participation in the Volunteer Monitoring Program at the designated level and specialty. Lack of such participation will prevent you from renewing your status, but you may re-apply for initial QDC status.

As a reminder, your status is contingent upon the absence of any trespassing violation (within the previous five years) by you or any person sampling under your supervision. Always obtain land owner permission prior to sampling.

I certify this to be a true and accurate copy of the official document as filed in the records of the Ohio Environmental Protection Agency

Bob Taft, Governor
Bruce Johnson, Lieutenant Governor
Joseph P. Kancellik, Director

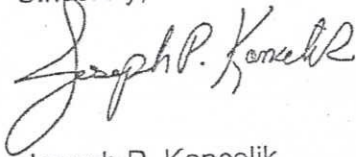
Joseph P. Kancellik 7-24-06

Qualified Data Collector Approval
Page Two

Additionally, collection (and retention) of aquatic biological samples (this includes fish, macroinvertebrates, mollusks, and shells) requires a collector's permit from the Ohio Department of Natural Resources/Division of Wildlife. Obtain this permit prior to collection of any biological samples.

The approval of this certification is a final action of the director of Ohio EPA and may be appealed to the Environmental Review Appeals Commission pursuant to ORC 3745.04. The appeal must be in writing and set forth the action complained of and the grounds upon which the appeal is based. It must be filed with the Commission within thirty days after notice of the director's action. Notice of the filing of the appeal must be filed with the director within three days after the appeal is filed with the commission. An appeal may be filed with the Commission at the following address: 309 South Fourth Street, Room 222, Columbus, Ohio 43215.

Sincerely,

A handwritten signature in cursive script that reads "Joseph P. Koncelik". The signature is written in dark ink and is positioned above the printed name and title.

Joseph P. Koncelik
Director



State of Ohio Environmental Protection Agency

MAILING ADDRESS:

STREET ADDRESS:

Lazarus Government Center
122 S. Front Street
Columbus, Ohio 43215

TELE: (614) 644-3020 FAX: (614) 644-3184
www.epa.state.oh.us

P.O. Box 1049
Columbus, OH 43216-1049

Effective Date: June 30, 2006
Expiration Date: June 29, 2008

CERTIFIED MAIL

OHIO E.P.A.
JUN 30 2006
ENTERED DIRECTOR'S JOURNAL

Catherine M. Zamborsky
Northeast Ohio Regional Sewer District
1749 Royalwood Road
Broadview Heights, Ohio 44147

Re: Qualified Data Collector Approval, Surface Water Volunteer Monitoring Program

Dear Ms. Zamborsky:

The Division of Surface Water Volunteer Monitoring (Credible Data) Program has reviewed your Qualified Data Collector (QDC) application. Pursuant to Ohio Revised Code (ORC) 6111.53 and Ohio Administrative Code (OAC) 3745-4-03, you are approved as a QDC for the following level and specialty:

QDC Level: 3
QDC Specialty: Chemical Water Quality Assessment
QDC number: 009

Please use this QDC number on all correspondence, study plans, etc. submitted to Ohio EPA.

As noted at the top of this letter, this status is effective as of the date of this letter and expires two years from that date. You may now submit study plans to the Volunteer Monitoring Program.

A renewal application must be submitted in accordance with OAC 3745-4-03(C). As provided in this rule, renewal of status is contingent upon active participation in the Volunteer Monitoring Program at the designated level and specialty. Lack of such participation will prevent you from renewing your status, but you may re-apply for initial QDC status.

As a reminder, your status is contingent upon the absence of any trespassing violation (within the previous five years) by you or any person sampling under your supervision. Always obtain land owner permission prior to sampling.

I certify this to be a true and accurate copy of the
Official document as filed in the records of the Ohio
Environmental Protection Agency.
Bob Taft, Governor
Bruce Johnson, Lieutenant Governor
Joseph P. Koncelik, Director

Joseph P. Koncelik 6/30/06

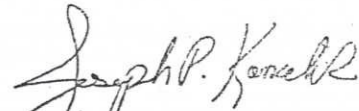
Ohio EPA is an Equal Opportunity Employer

Qualified Data Collector Approval
Page Two

Additionally, collection (and retention) of aquatic biological samples (this includes fish, macroinvertebrates, mollusks, and shells) requires a collector's permit from the Ohio Department of Natural Resources/Division of Wildlife. Obtain this permit prior to collection of any biological samples.

The approval of this certification is a final action of the director of Ohio EPA and may be appealed to the Environmental Review Appeals Commission pursuant to ORC 3745.04. The appeal must be in writing and set forth the action complained of and the grounds upon which the appeal is based. It must be filed with the Commission within thirty days after notice of the director's action. Notice of the filing of the appeal must be filed with the director within three days after the appeal is filed with the commission. An appeal may be filed with the Commission at the following address: 309 South Fourth Street, Room 222, Columbus, Ohio 43215.

Sincerely,


Joseph P. Koncelik
Director



State of Ohio Environmental Protection Agency

OHIO E.P.A.

STREET ADDRESS:

Lazarus Government Center
122 S. Front Street
Columbus, Ohio 43215

TELE: (614) 644-3020 FAX: (614) 644-3184
www.epa.state.oh.us

DEC 27 2006

MAILING ADDRESS:

P.O. Box 1049
Columbus, OH 43216-1049

ENTERED DIRECTOR'S JOURNAL

CERTIFIED MAIL

Effective Date: December 28, 2006
Expiration Date: December 27, 2008

Catherine M. Zamborsky
Northeast Ohio Regional Sewer District
1749 Royalwood Road
Broadview Heights, Ohio 44147

Re: Qualified Data Collector Approval, Surface Water Volunteer Monitoring Program

Dear Ms. Zamborsky:

The Division of Surface Water Volunteer Monitoring (Credible Data) Program has reviewed your Qualified Data Collector (QDC) application. Pursuant to Ohio Revised Code (ORC) 6111.53 and Ohio Administrative Code (OAC) 3745-4-03, you are approved as a QDC for the following level and specialty:

QDC Level: 3
QDC Specialty: Stream Habitat Assessment (QHEI)
QDC number: 009

Please use this QDC number on all correspondence, study plans, etc. submitted to Ohio EPA.

As noted at the top of this letter, this status is effective as of the date of this letter and expires two years from that date. You may now submit study plans to the Volunteer Monitoring Program.

A renewal application must be submitted in accordance with OAC 3745-4-03(C). As provided in this rule, renewal of status is contingent upon active participation in the Volunteer Monitoring Program at the designated level and specialty. Lack of such participation will prevent you from renewing your status, but you may re-apply for initial QDC status.

I certify this to be a true and accurate copy of the official documents as filed in the records of the Ohio Environmental Protection Agency.

By: Joseph P. Koncelik Date: 12-27-06

Bob Taft, Governor
Bruce Johnson, Lieutenant Governor
Joseph P. Koncelik, Director

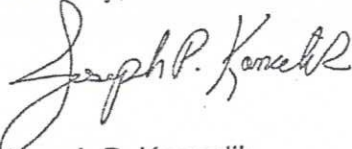
Qualified Data Collector Approval
Page Two

As a reminder, your status is contingent upon the absence of any trespassing violation (within the previous five years) by you or any person sampling under your supervision. Always obtain land owner permission prior to sampling.

Additionally, collection (and retention) of aquatic biological samples (this includes fish, macroinvertebrates, mollusks, and shells) requires a collector's permit from the Ohio Department of Natural Resources/Division of Wildlife. Obtain this permit prior to collection of any biological samples.

The approval of this certification is a final action of the director of Ohio EPA and may be appealed to the Environmental Review Appeals Commission pursuant to ORC 3745.04. The appeal must be in writing and set forth the action complained of and the grounds upon which the appeal is based. It must be filed with the Commission within thirty days after notice of the director's action. Notice of the filing of the appeal must be filed with the director within three days after the appeal is filed with the commission. An appeal may be filed with the Commission at the following address: 309 South Fourth Street, Room 222, Columbus, Ohio 43215.

Sincerely,



Joseph P. Koncelik
Director



22 May 2007

Mr. John Rhoades
North East Ohio Regional Sewer District
Environmental & Maintenance Services Center
4747 East 49th St.
Cuyahoga Heights, OH 44125-1011

Dear John:

As per your email dated 21 May 2007 and Ohio EPA's comments on NEORSD's 2007 study plans, this letter serves as my acknowledgement that I will be responsible, for part of the West Creek benthic macroinvertebrate identifications and benthic macroinvertebrate voucher collection development and for all benthic macroinvertebrate identifications and voucher collection development associated with the Cuyahoga River and Upstream of NEORSD CSO Areas benthic macroinvertebrate studies. In addition, I acknowledge that Level 3 QDC Certification by Ohio EPA is required to perform these tasks and that I am responsible for maintaining my Level 3 QDC Certification during the term of these studies.

Sincerely,

A handwritten signature in black ink, appearing to read 'Martin E. Sneen'.

Martin E. Sneen
Benthic Taxonomist/EA Project Manager

Appendix E



DIVISION OF WILDLIFE

Ohio Department of Natural Resources

Division of Wildlife Headquarters
2045 Morse Road, Bldg. G
Columbus, Ohio 43229-6693
1-800-WILDLIFE

RECEIVED
Water Quality & Industrial Wastewater

MAY 02 2007

STEVEN A GRAY

DATE ISSUED

Chief, Division of Wildlife Sewer

4/27/2007

WILD ANIMAL PERMIT: 156
SCIENTIFIC COLLECTION

JOHN W. RHOADES
4747 EAST 49TH ST.
CUYAHOGA HTS., OH 44125-1011

Others authorized on permit

YES (SEE ATTACHMENT)

SOCIAL SECURITY NUMBER:

is hereby granted permission to take, possess, and transport at any time and in any manner specimens of wild animals, subject to the conditions and restrictions listed below or any documents accompanying this permit.

This permit, unless revoked earlier by the Chief, Division of Wildlife, is effective
from: 3/16/2007 to: 3/15/2008

This permit must be carried while collecting wild animals and be exhibited to any person on demand.

THIS PERMIT IS RESTRICTED TO THE FOLLOWING:

A. Specific Restrictions:

1. Permittee may collect fish and aquatic macro-invertebrates for survey and inventory purposes. All endangered species are to be release a site of capture.
2. Permittee must consult with Wildlife's Stream Conservation and Environmental Assessment Unit (SCEA) prior to conducting any wild animal work associated with compliance requirements of the Clean Water Act (CWA) Section 401 and/or 404. Contact the unit at 614/265-6308 (Bob Fletcher) or 614/265-6631 (Becky Jenkins).
3. 24 hours prior to setting trap nets or gillnets, contact must be made with the local wildlife officer or nearest district office to advise location and duration of sampling. All vouchers are to be deposited at NEORS.
4. Collection is prohibited in Big Darby, Little Darby, Chagrin river and Fish Creek (Williams County) without explicit written permission from the Division of Wildlife.
5. Permittee must provide an annual report of collecting activities to the Division of Wildlife. Report shall provide species, quantity and locations of collection.

B. Locations of Collecting:

STATEWIDE

C. Equipment and method used in collection:

SEINES, TRAP NETS AND ELECTROSHOCKER.

D. Name and number of each species to be collected:


FISH AND MACROINVERTEBRATES AS REQUIRED. ALL FISH (EXCEPT VOUCHER SPECIES) MUST BE RELEASED AT THE COLLECTION SITE.

G. An annual report detailing the date(s), location(s), quantities and species collected must be submitted to the Division of Wildlife by the following February 1st from issued date above.

This permit is not valid for collecting migratory birds, their nests, or eggs unless a current permit from the U.S. Fish and Wildlife Service has been obtained.

F. Additional restrictive documents accompanying this permit?

G. NO ENDANGERED SPECIES MAY BE TAKEN WITHOUT WRITTEN PERMISSION FROM THE CHIEF



ATTACHMENT

This attachment to Scientific Collecting Permit # 156 authorizes the following persons to conduct the activities listed on the permit, within the conditions and restrictions set forth. Each person must carry and exhibit upon request, a copy of the permit and this attachment when conducting any of the listed activities. The person named on the permit assumes full responsibility for the actions of the persons on this list and for completing and submitting all required reports.

<u>Name</u>	<u>Social Security No.</u>
SETH HOTHEM	
THOMAS ZABLOTNY	
CATHERINE ZAMBORSKY	
TIFFANY MOORE	
ELIZABETH TOOT-LEVY	
KATHRYN CRESTANI	
RON MAICHLE	
FRANCISO RIVERIA	